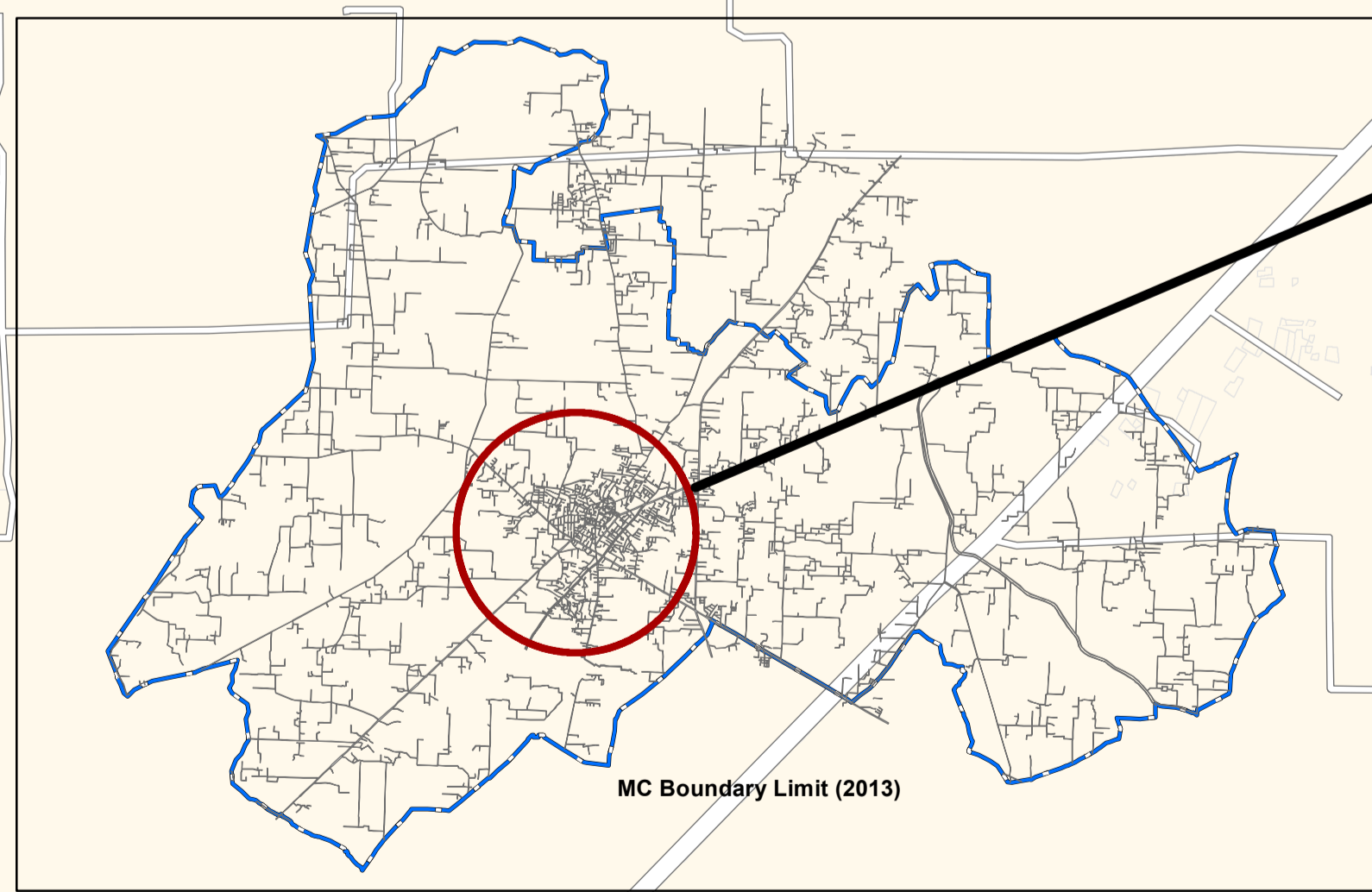
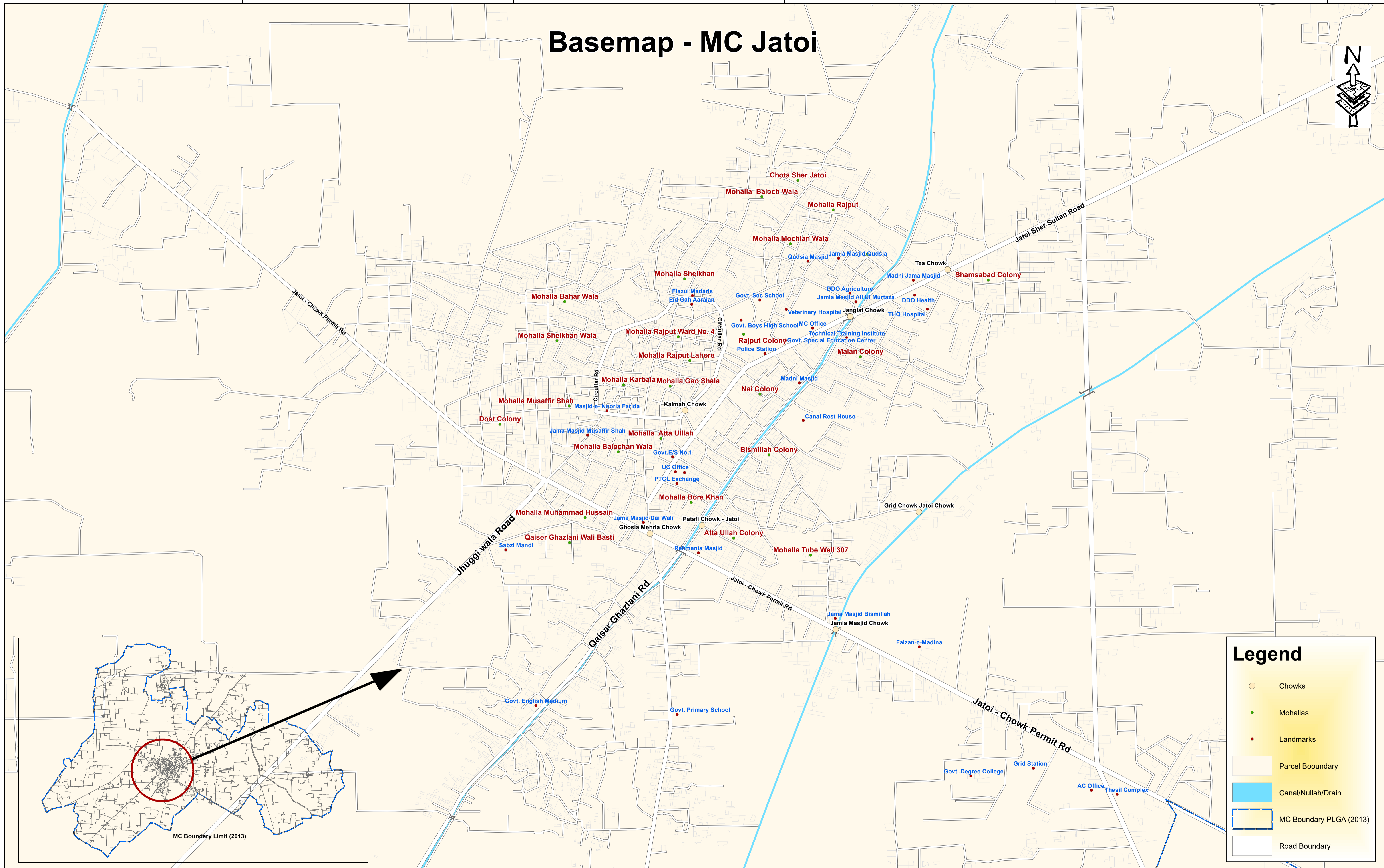



Basemap - MC Jatoi



Legend

- Chowks
- Mohallas
- Landmarks
- Parcel Boundary
- Canal/Nullah/Drain
- MC Boundary PLGA (2013)
- Road Boundary



Program:
PUNJAB INCLUSIVE CITIES PROGRAM (PICP)

Map Code: 0203010126
Map Version: 1.0

Disclaimer:
 SOURCES OF INFORMATION PRESENTED IN THIS MAP IS BASED ON DATA PROVIDED BY MC AND OTHER SOURCES.

Scale:
 1 in = 417 ft
 0 0.25 0.5 Km

Date:
 January 2026

Prepared by:
 Ms.Nimra Mumtaz
 Deputy Program Officer - GIS

Checked & Finalized by:
 Syed Aamir Mehmood Shah
 Sr.Program Officer - GIS